



Periskal News

No 41

Periskal cvba Your partner in River Information Services since 1990.

Periskal News is a trimestral edition of Periskal Group. Periskal is the brand name of Periskal cvba..

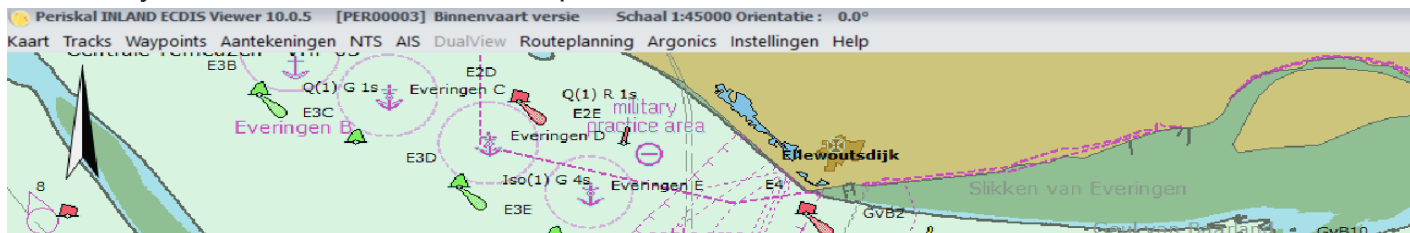
Dear Customer,

The summer update of the Periskal Inland ECDIS Viewer has some new functionalities and improvements in software and charts. The new version of the Periskal Inland ECDIS viewer has been received well by our customers.

In the meanwhile the Periskal Radar Overlay is in a renewal process, the new version will be available later this year..

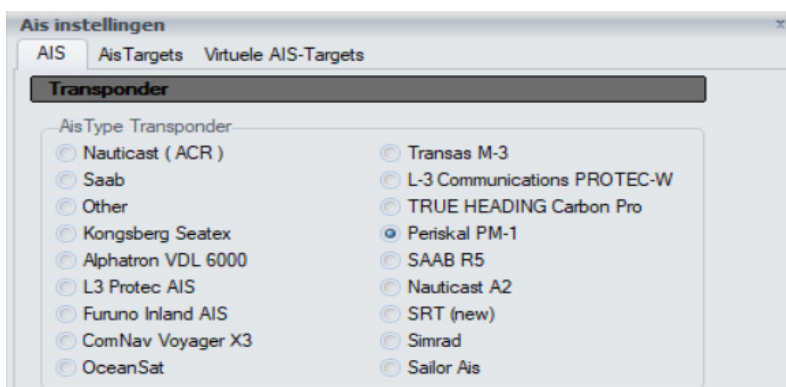
The most important improvements are :

- Side panel is working better
- Possibility to hide the icon bar in the top menu

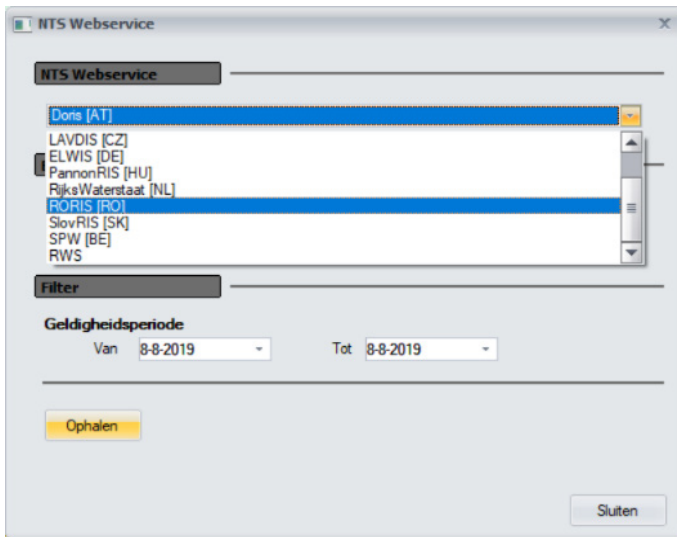


- VHF channels are displayed earlier and the software is looking further on the ship's route
- The Object Information window is active again
- New transponders are added (Sailor and Simrad), they can be found via Settings/advanced/

AIS



- Barges can have a name now, not only an ENI number
- Webservice NTS for Czech Republic is active – LAVDIS
- Webservice NTS for water levels in Rumania is added - RORIS



Some other minor errors have been corrected. Further on in this newsletter you can read more about the changes in the charts. Coming months we will work on an intelligent updating system. This will make it possible to load new charts and update the program much faster and automatically, without using too large amounts of data. Only relevant data will be downloaded to the ship. This work will take some time, but it is vital to keep systems on-board as up-to-date as possible. It will be possible to choose which files are downloaded and when.

Finally, we would like to add that you can turn to Periskal for new PC's, for Class A AIS transponders and for Argonics Track Pilot. PC's and transponders are in stock and can be send to the ship or installed by us.

The Periskal Team

Modifications cartography

All charts have been updated with the latest information from Notices to Skippers and Notices to Mariners. All new official data has been processed and all incoming remarks have been integrated.

A small list of these changes :

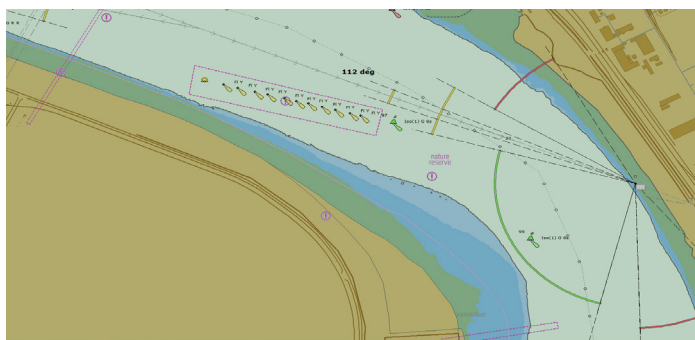
New charts of the Westerscheldt

New charts of the Waddenzee

New charts of the German, the Dutch and the Belgian coast

New charts of the German authorities in various areas :

- Datteln - Hamm Kanal
- Dortmund - Ems Kanal
- Elbe
- Elbe - Havel Kanal
- Mosel
- Saar
- Rhine
- Rhine - Herne Kanal
- Ruhr
- Saal



Construction landing-stage Ketelplaat

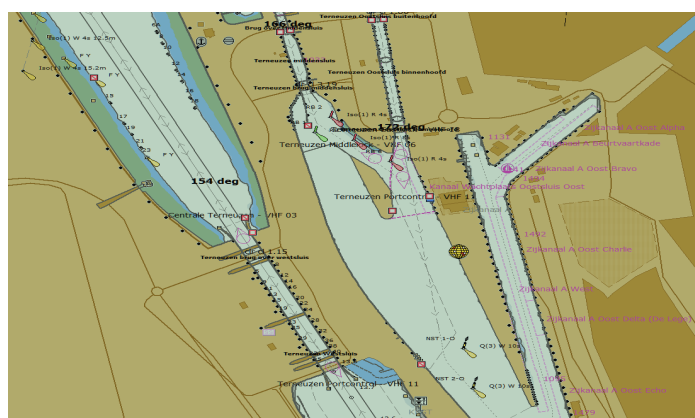
New charts of Austria

New charts of France

New charts of the Czech Republic

New charts of Serbia

New charts of Romania



Works Terneuzen

How to install the update?

- Insert the update DVD in the PC
- Automatically you will get the Setup window in which you can choose the language of the Newsletter. By selecting a language the Newsletter opens
- If the DVD does not open automatically, you can do this via Windows Explorer where you select the PV 10 DVD and then double-click install.exe
- By clicking on Setup the Periskal Viewer Setup will open
- The next window appears where you can choose the desired installation language
- Follow the instructions on the screen
- Restart your PC and then you can open Periskal Viewer
- Your charts will be installed automatically

We advise you to install the update during our office hours

Support: +32 3 669 57 36

Periskal

Head office

Den Isomo 11

2990 Wuustwezel, Belgium

Phone: +32 3 669 57 36

E-mail: info@periskal.com

Website: www.Periskal.com



PERISKAL
GROUP